












**NORTHWEST MARANA
RELIABILITY PROJECT
Alternative Routes**




Project Features

-  Study Area
-  Circuit Tie
-  Proposed Owl Head Ranch Switchyard
-  Approved Grier Substation
-  Approved Saguaro to Marana 115/138 kV Transmission Line (Under Construction)




Grier Substation to Owl Head Ranch Switchyard

-  Alternative 1
-  Alternative 2
-  Alternative 3
-  Alternative A
-  Alternative B

Grier Substation to Circuit Tie

-  Grier to Circuit Tie - Preferred Route

Reference Features

-  Road
-  Interstate
-  County Boundary

Pima County, AZ
NAD 1983 UTM Zone 12N
32.4622°N 111.2°W

Base Map: Esri ArcGIS Online,
accessed March 2025
Updated: 3/11/2025
Project No. 84883
Layout: Poster - Alternatives
Aprx: 84883_Marana_Siting_posters

0 1 Miles
0 2 Kilometers

N
1:24,000

