





Tucson Electric Power

Midtown Reliability Project

CEC Approved Corridors

-  In-Service Substation
-  Proposed Substation
-  Major Local Roads
-  Railroad

Approved Route Corridors

-  Route B
-  Route 4
-  Route D
-  Route 1
-  Route 1.2

Sources: TEP, Pima County GIS
 Projection: NAD 1983 Zone 12 N
 Basemap: TEP Custom Basemap.

This map is for planning purposes only. TEP makes no warranty of its accuracy.

