









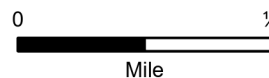


-  Approved CEC Corridor
-  Proposed Route Centerline
-  Existing 138 kV Transmission Line (TEP)
-  Existing 115kV Transmission Line (WAPA)
-  Proposed Franco Wash Switchyard

-  Municipal Boundaries
-  Township - Range - Section
- Surface Management**
-  Private (No Color)
-  State
-  San Xavier District, Tohono O'odham Nation



Scale: 1:24,000

Sources: Esri, Tucson Electric Power, Pima County, and Bureau of Land Management.
 Projection: NAD 1983 UTM Zone 12N
 Basemap: Custom

This map is for planning purposes only. TEP and UNS Energy make no warranty of its accuracy.



Tucson Electric Power

Exhibit A

Aerospace Research Campus Transmission Project

L-00000C-23-0284-00227
Approved CEC Corridor