

# Rosemont 138kV Transmission Line Project

## Future Land Use Exhibit A-3

### Legend

#### Land Use

- Commercial
- Industrial
- Parks/Preservation
- Public Lands
- Public/Quasi-Public
- Recreation
- Residential
- Santa Rita Experimental Range
- Utilities
- Vacant/Undeveloped

#### Status

- Plat Approved
- Zoning Approved
- Conceptual/General/Comprehensive Plan
- Future Use under the Mining Act
- Rosemont Operations - NEPA Process Ongoing

Notes: Conceptual/General/Comprehensive Plan Status land uses are guides for future land uses as defined by Pima County and the Town of Sahuarita and may not reflect actual development. Uses without a development status, as shown above, are considered existing land uses.

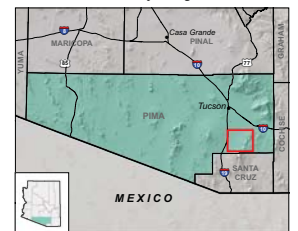
#### Project Features

- Substation or Switchyard Site
- Breaker Site
- Proposed Water Pipeline Alignment
- Project Study Area Boundary
- Link Identifier
- Reference Centerline of Alternative
- Milepost Identifier
- Link Node

#### General Reference Features

- Santa Rita Experimental Range Boundary
- U.S. Forest Service Boundary
- Bureau of Land Management Boundary
- Township Boundary
- Section Boundary
- 345kV Transmission Line
- 230kV Transmission Line
- 138kV Transmission Line
- 115kV Transmission Line
- 46kV Transmission Line
- Interstate
- Highway
- Secondary Road
- Railroad
- Arizona Trail - Existing
- Arizona Trail - Conceptual
- River/Wash

#### Vicinity Map

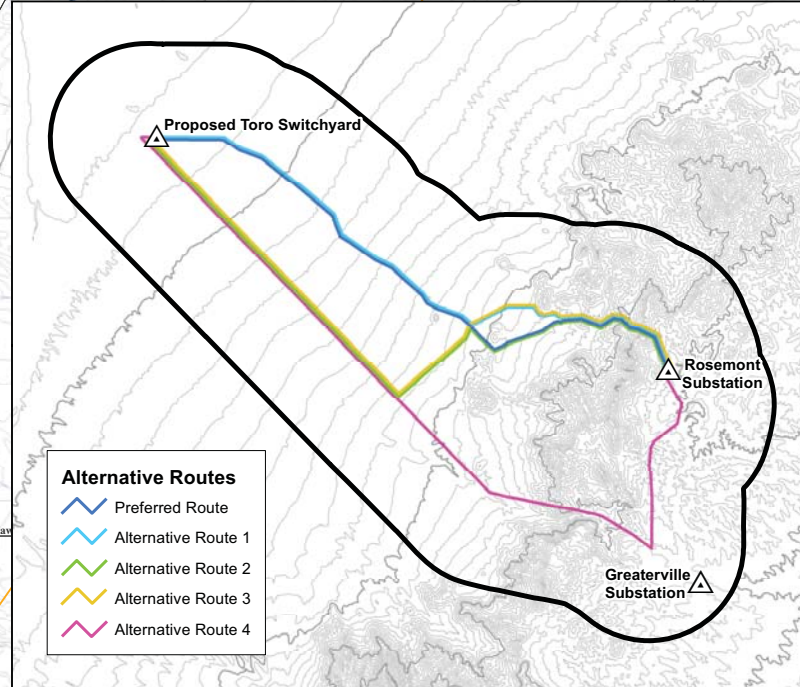
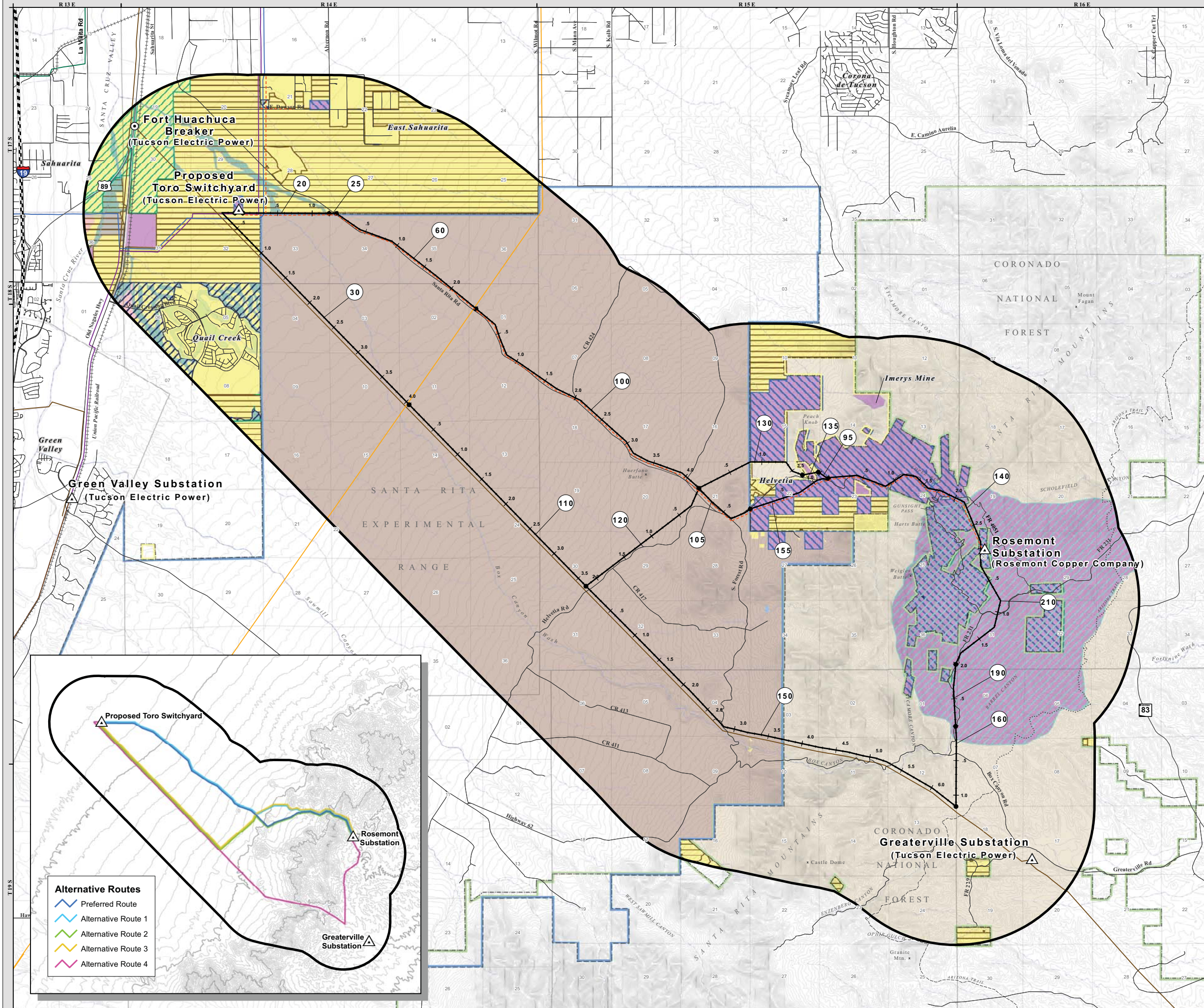


Sources: StreetMap USA 2011; TEP 2011; University of Arizona, Santa Rita Experimental Range 2011; EPQ 2011



Contour interval = 20 ft.

November 2011



- #### Alternative Routes
- Preferred Route
  - Alternative Route 1
  - Alternative Route 2
  - Alternative Route 3
  - Alternative Route 4

R 13 E R 14 E R 15 E R 16 E T 10 S T 11 S T 12 S T 13 S T 14 S T 15 S T 16 S T 17 S T 18 S T 19 S T 20 S T 21 S T 22 S T 23 S T 24 S T 25 S T 26 S T 27 S T 28 S T 29 S T 30 S T 31 S T 32 S T 33 S T 34 S